




# RĀMKALNI – SIGULDA. LEFT BANK OF GAUJA



Sight from Šveices Street



Keizarskats or Emperor's view



Photo: Baltic Pictures

## Description

The route is suited for those willing to re-discover the area between Inčukalns and Sigulda. Till the Village Gauja, the route partly overlaps with the former road leading to Vidzeme Region (short, asphalted road sections are still found) and crosses densely populated areas, but from there on to Sigulda it curves through remote forests of the National Park, crossing several deep ravines of the small rivers. The route runs through Gauja National Park. Enjoy it either on foot, or by bicycle.

## Best time to go

April–October. Especially recommended during the blooming of bird-cherry trees or the colourful autumn. Provided the snow is not too deep, it is also suitable for a beautiful winter day. Note the paths and forest roads are not cleaned from snow.

## Route

Leisure Park "Rāmkalni" – Gauja – Kattlapu Rock – Viesulēni – Lorupe Ravine – Laurenču Street – Kalna Street – Gulbju Street – Kalna Street – Šveices Street – L. Paegles Street – Cēsu Street – Raiņa Street – Sigulda Railway Station.

## Distance

~ 20 km.

## Duration

Including sightseeing – one day.

## Difficulty level

Easy-moderate. Highest terrain difference is on the banks of Egļupe and Lorupe Ravines.

## Road pavement

Asphalt (beginning and end section of the route), forest roads, gravel roads, paths.

## Starting point

57.12462, 24.65910, Leisure Park "Rāmkalni".

## Destination

57.15287, 24.85422, Sigulda Railway Station, which is next to the Sigulda Bus Station (Ausekļa iela 6).

## Public transportation

A regional bus is running to "Rāmkalni". Sigulda is on the railway line Riga-Valka. If you would like to go by bicycle, it is a 4 km distance from Inčukalns Railway Station to "Rāmkalni". The train Riga-Sigulda operates 8-9 times per day.

## Way marking

Signposting and blazes in the section from "Rāmkalni" to Sigulda. In the vicinity of the Village Gauja there are no way markings at some places; therefore a local map and a navigation device

would be useful. The way markings are placed for easy visibility coming from Sigulda. Pay attention in the junctions! Watch the installed way markings.

## Distance to Riga

Starting point in "Rāmkalni" – 40 km.

## Worth knowing!

Suitable trekking boots (or an MTB/ trekking bicycle) and a map for the section "Rāmkalni" - Sigulda is recommended. Navigation devices might be useful. Prior to heading off, one should visit the information point in "Rāmkalni". Since the way markings have been ripped off in some places, one may lose the way when leaving the Village Gauja. Walking outdoors is at one's own risk. Emergency services: 112

## Recommendation

Perfect start of a multi-day trip through Gauja National Park, and from Sigulda onwards it can be continued to Līgatne, Cēsis, and Valmiera.

## Enter Gauja mobile application





GooglePlay





AppStore


## SERVICE


 | Sigulda County Tourism Information Centre "Gūtmaņala", Turaidas iela 2a, Sigulda, +371 61303030, info.gutmanala@sigulda.lv, www.tourism.sigulda.lv


 | Leisure Park "Rāmkalni" "Vītiņkalni", Inčukalns rural territory, Inčukalns Municipality, +371 29100280, info@ramkalni.lv, www.ramkalni.lv

 | Miniature Wonderland Sigulda, Puķu street 2, +371 28308377, mazabrinumzeme@gmail.com, www.mazabrinumzeme.lv

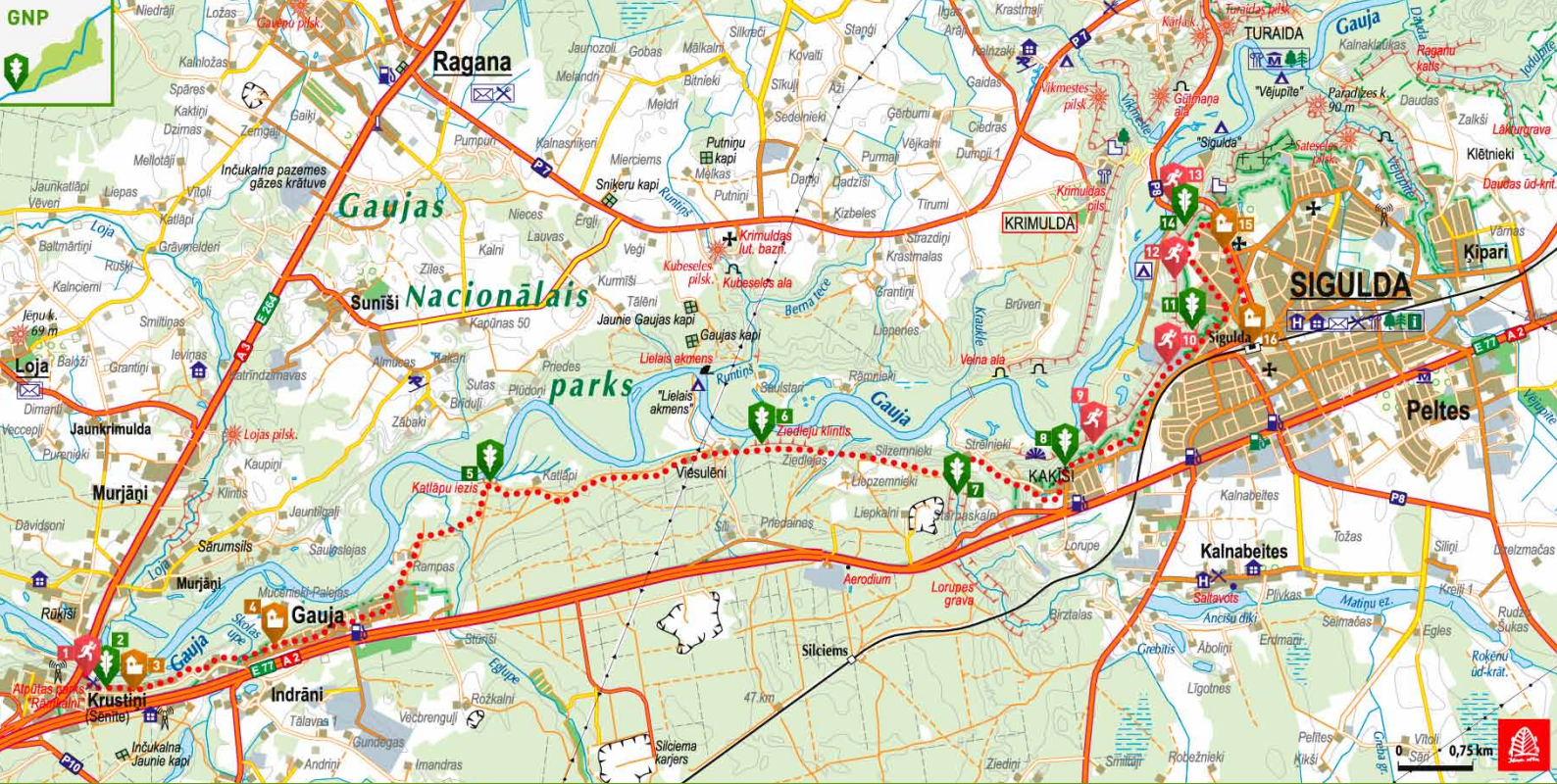
 | Hotel "Aparjods", Sigulda county, Sigulda, Ventas street 1a, +371 67972230, +371 29383717, aparjods@aparjods.lv, www.aparjods.lv

 | Hotel "Spa Hotel Ezeri", Sigulda county, Ezeri +371 67973009, info@hotelezeri.lv, www.hotelezeri.lv

 | Hotel "Santa", Sigulda county, Kalnĵāni, +371 67705271 hotelsanta@apollo.lv, www.hotelsanta.lv

 | Ziedlejas Bath House, Krimulda county, Ziedlejas Gaujmaļi, +371 26105993, info@ziedlejas.lv, www.ziedlejas.lv





## SIGHTSEEING OBJECTS

**1 | Leisure Park "Rāmkalni"** 57.12462, 24.65910

**2 | Primeval Valley of the River Gauja**

Sandstone outcrops, often called rocks by the locals, dating back to the Devonian Period are among the key natural and landscape values and tourism sightseeing objects of the River Gauja and its tributaries. They are also found in most of its tributaries, the valleys and ravines of which merge with the primeval valley of Gauja. Small sandstone outcrops can also be found on this route. One of such is seen near Rāmkalni, where a spring has formed a cave of the same name.

**3 | Pillbox of World War I**

**4 | Village Gauja**

**5 | Katlapu Rock** 57.141845, 24.725622

This is the largest sandstone outcrop in the section of Gauja primeval valley from "Rāmkalni" to Sigulda, located on the left bank of the River Gauja. Next to it there is a camper site, picnic place, information stand. From Katlapu Rock there is a view over the primeval valley of Gauja. If looked at from the river, there are traces of spring ice on the surface of the outcrop.

**Pay attention!** Should you be quiet enough, you might spot wild boar or roe deer. Wild boar dug-ups are seen in the vicinity. Sandstone outcrops on the banks of Gauja are a significant habitat for various plants, lichen, moss, and insects. From top of Katlapu Rock, the sand alluvion islets and bunches of trees are seen in the river. By staying longer on the riverside, one might spot the goosanders, wild ducks, and common sandpipers. Should you be lucky, you shall see the kingfisher.

**6 | Ziedleju Cliffs** 57.144870, 24.779363

Located ~0.7 km to the east of the high-tension line crossing the River Gauja. The ca. 40 m long cliffs are located on the bank of Gauja oxbow lake; therefore, they are not visible from the river or the road where the route is going. The two-level cliff (4.5 + 4 m) consists of the reddish sandstones from Gauja suite. The upper level features a 5.5 m wide and 3.5 m deep cavity and a 3.5 m long cave. Around Ziedleju Cliffs, there are nice places to watch and pick wild mushrooms.

**Pay attention!** Decayed trees and deadwood with traces by woodpeckers.

**7 | Lorupe Ravine** 57.146401, 24.801684

The River Lorupe drops vertically 12 m for every kilometre in its 11 km long course before entering Gauja. The water is cold due to the many "feeding" springs.

**8 | Keizarskats and Keizarkrēsls**

57.14277, 24.82371 un 57.142905, 24.815264

Opposite of Piķenes Cliff on the left bank of the River Gauja, there is the massive **Beites Cliff**, which is crossed by a deep ravine of a brook. On its western side, there is the viewpoint **Keizarskats** or the View of an Emperor, which is located ~67 m above the level of the River Gauja offering an outstanding view towards Krimulda and Turaida Castle. While on the eastern side of the ravine, there is the large wooden chair **Keizarkrēsls** or the Seat of an Emperor. To get there, one shall walk (drive) around the ravine along the Laurenču, Kalna and Gulbju Streets.

**9 | Mound Kaķiškalsns** 57.14393, 24.82853

From top of the mound, there is a very good view over the primeval valley of the River Gauja.

**10 | Bobsleigh and luge track "Sigulda"**

57.150837, 24.840892

**11 | Lakstīgala Ravine** 57.15494, 24.84485

Deep ravine with a small brook dividing the left initial bank of the primeval valley of the River Gauja. On the southern side, there are stairs leading down to the riverside.

**12 | Sigulda City Ski Track** 57.159627 24.838678

Excellent place for views and photos, where the true power of the primeval valley can be felt.

**13 | Cable car** 57.16448, 24.84558

**14 | Viewpoint** 57.16448, 24.84558

Located next to the cable car station on top of the left bank of the former bank of the River Gauja and presenting a beautiful view northward over the primeval valley of the River Gauja and Turaida Castle.

**15 | Walking-Stick Park** 57.161768, 24.849483

**16 | Sigulda Railway Station** 57.15287, 24.85422

**Nature Conservation Agency** maintaining most of infrastructure in Gauja NP.

If you see something wrong, tell the Agency at **+37164107230**; **+37167509545** or **vidzeme@daba.gov.lv**